

Honeymoon Bluff

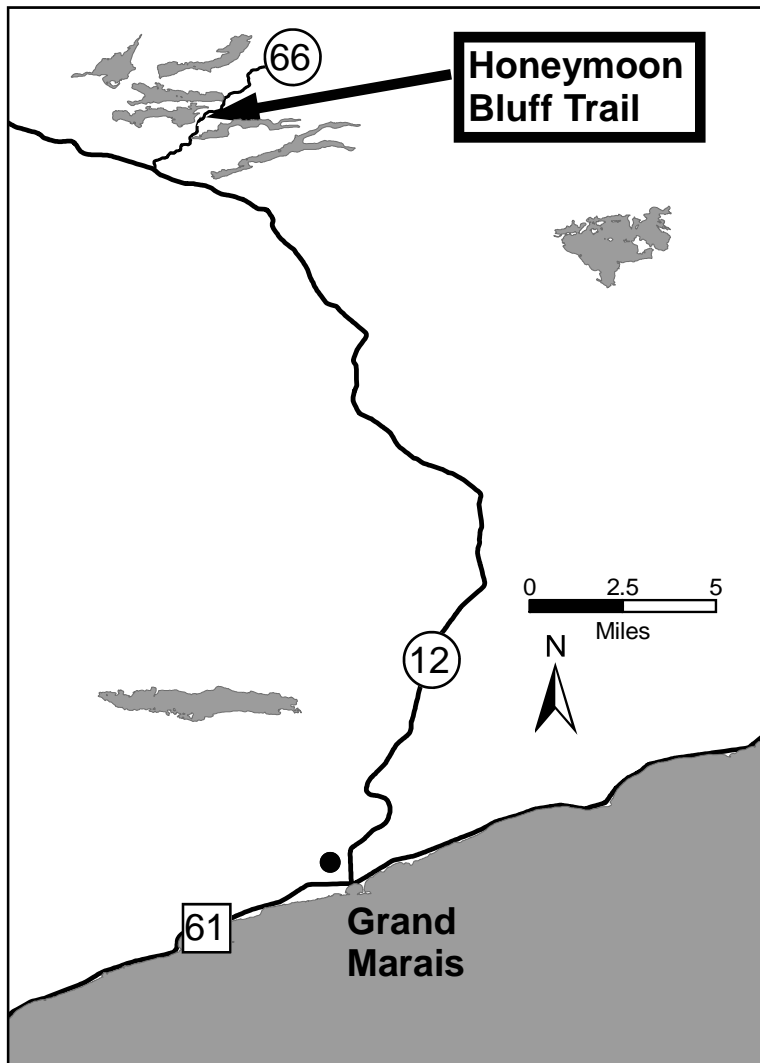
SUPERIOR NATIONAL FOREST

NORTH SHORE AREA

TOFTE & GRAND MARAIS, MN

Features

- Short (half mile) loop trail near Flour Lake Campground
- Beautiful views overlooking northern lakes and pine forests
- Easy access from Cook County 66 (Clearwater Road)
- Trail is steep in places. Stairs and boardwalk can be slippery when wet or icy.



Location

The Honeymoon Bluff Trailhead is located on off Co 66 (Clearwater Road), 30 miles up the Gunflint Trail northwest of Grand Marais.

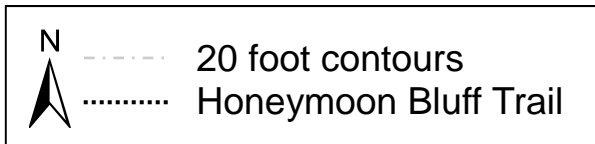
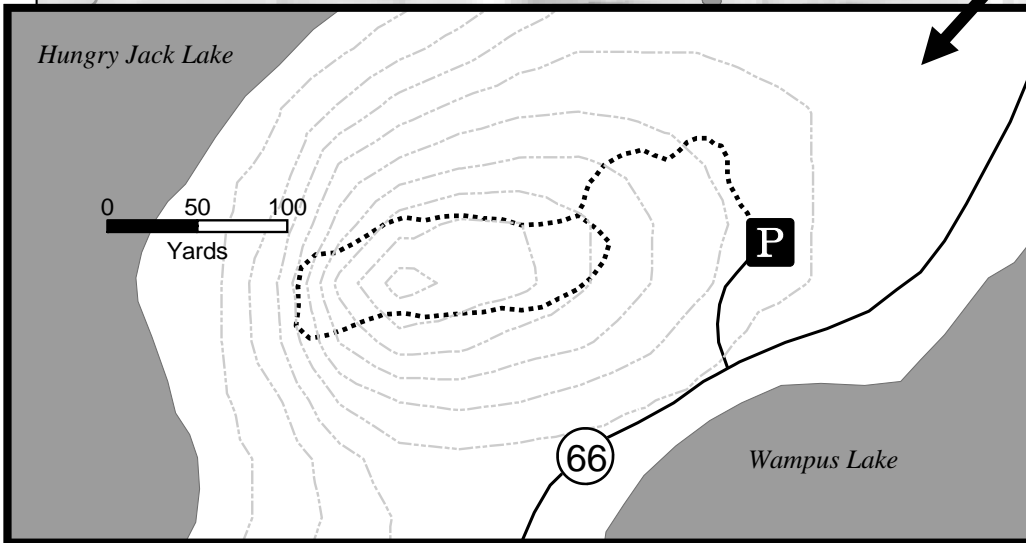
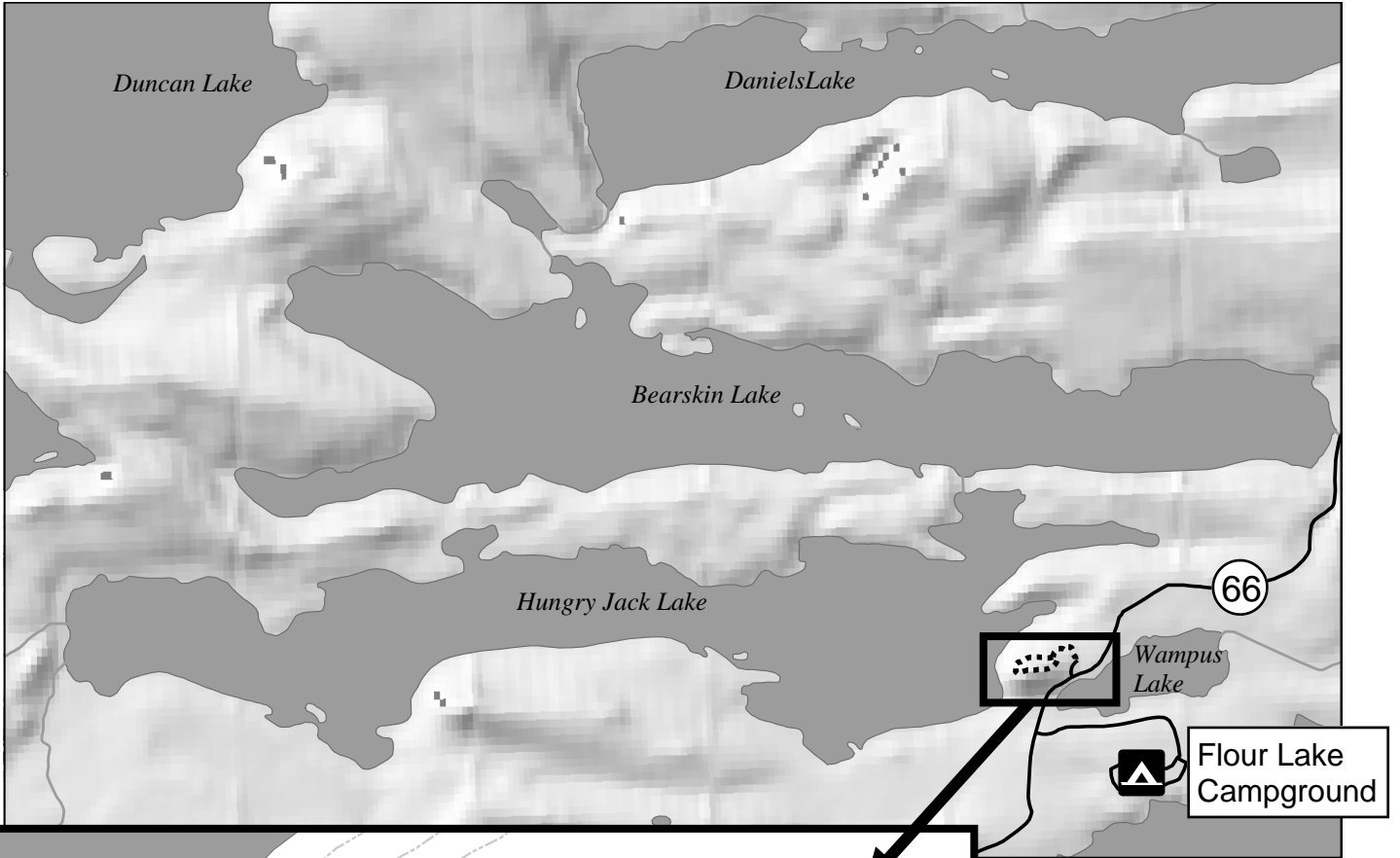
- From MN 61, turn north on County Road 12 (Gunflint Trail) at Grand Marais.
- Follow Co 12 about 27 miles to Co 66 (Clearwater Road). Turn right.
- Travel 3 and one quarter miles on Co 66 to the trailhead parking lot on the left.
- You will go past the turn off for Flour Lake Campground.



Help Honeymoon Bluff by packing out what you pack in. Lichens, mosses, and other plants are fragile, please stay on the trail.



Superior National Forest - Honeymoon Bluff



Description

Honeymoon Bluff trail is a short but somewhat steep loop trail to a spectacular overlook of classic northern lakes bordered by boreal forest.

While enjoying the hike, keep children in hand due to sharp drop offs and steep trail surfaces. Watch out for slippery spots.

Flour Lake Campground

Gunflint Ranger District
2020 W Hwy 61
Grand Marais, MN 55604
218-387-1750

Need more information?

on the web at:
www.fs.fed.us/r9/superior

Tofte Ranger District
PO Box 2159
Tofte, MN 55615
218-663-8060

USDA is an equal opportunity provider and employer

