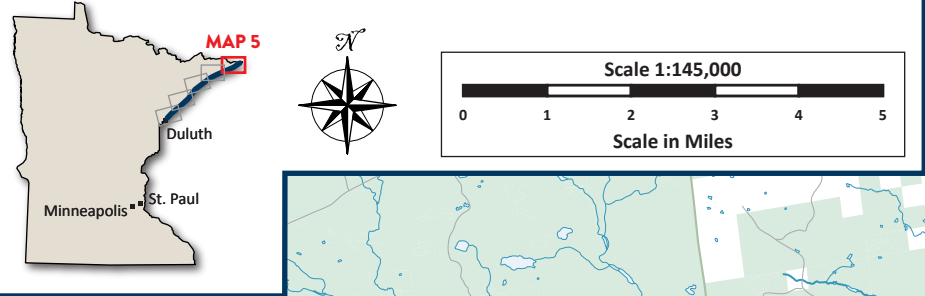


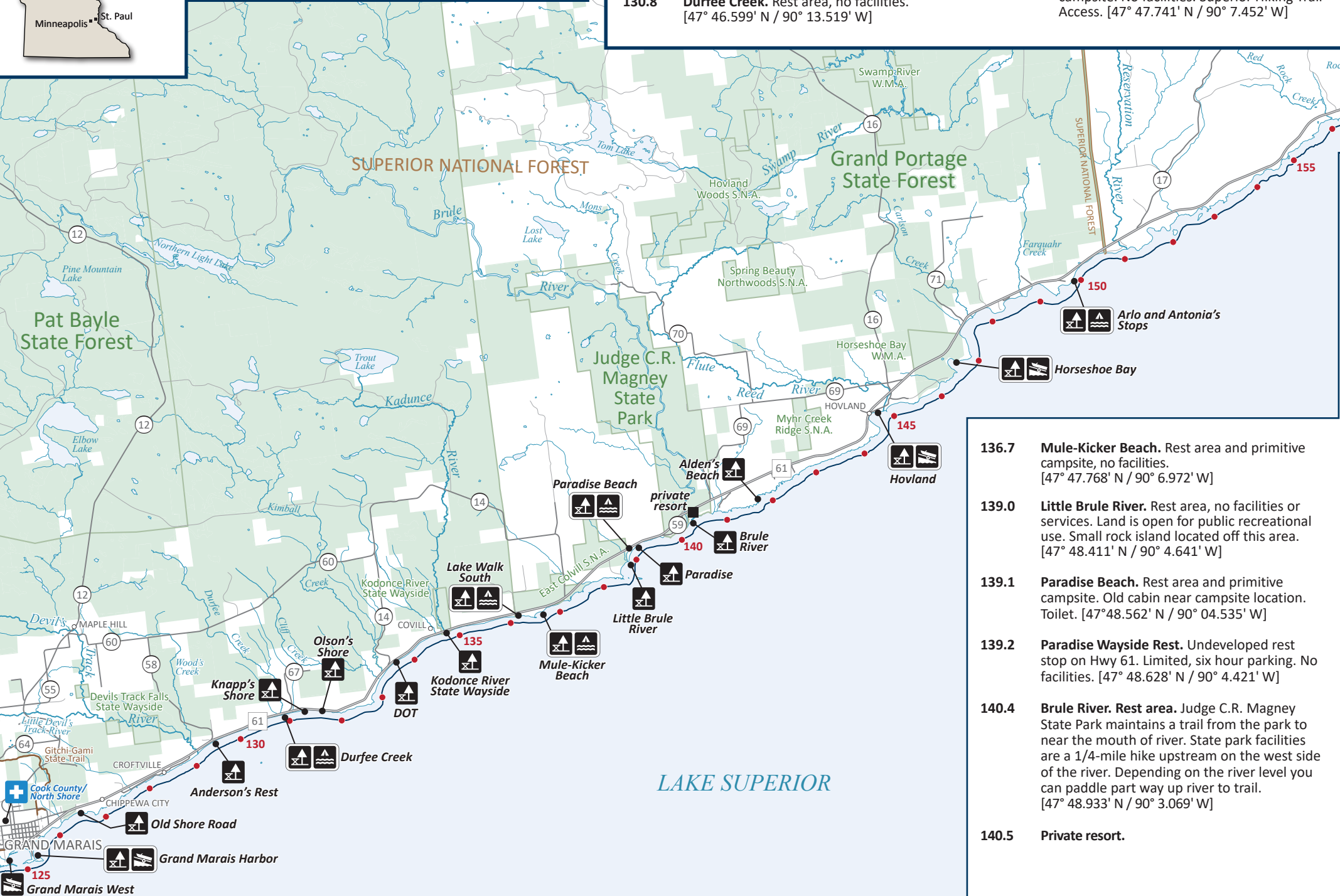
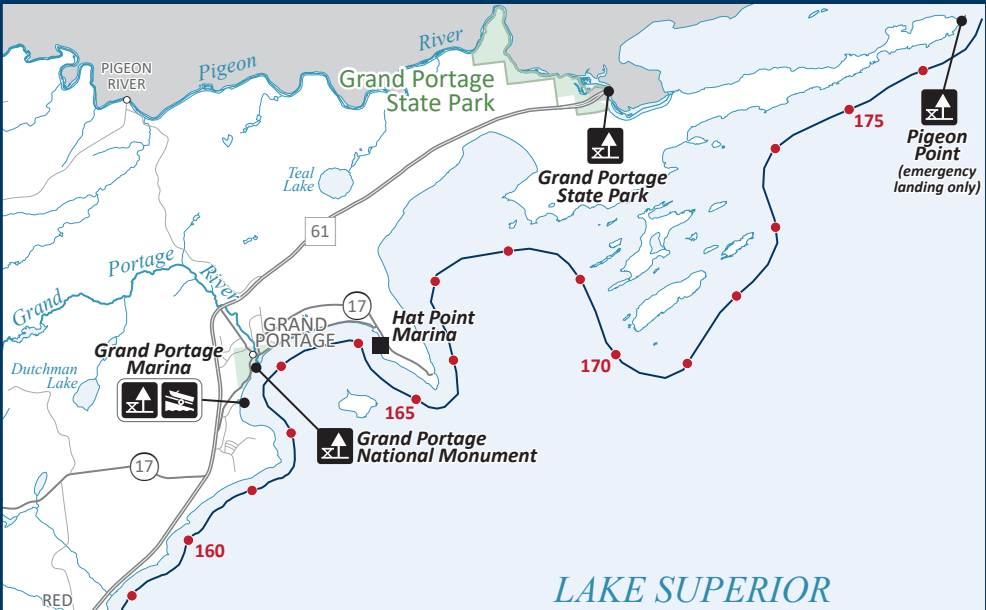
LAKE SUPERIOR STATE WATER TRAIL
MAP 5 - Grand Marais to Pigeon Point

Legend: Carry-in Access, Trailer Access, Historic Site, Rest Area, Hospital/Clinic, Campground, Watercraft Campsite, Drinking Water, Public Lands, State Unit Boundaries, W.M.A., S.N.A., River Miles, State Trail.



ROUTE DESCRIPTION - River miles 125 to 176 (46 miles)

- (0.0 at Minnesota Entrance – Duluth Lift Bridge).
- MAP 5 - Grand Marais to Canadian Border
- 125.0 Grand Marais. All facilities available. Municipal campground at west end of harbor. Parking, trailer access. Coast Guard station at east end of harbor. Nice beach in East Bay. [47° 44.805' N / 90° 20.020' W]
- 126.5 Old Shore Road. Rest area, no facilities or services. Open for public recreational use. Undeveloped local access with limited parking. Located on Old Shore Road behind DNR Forestry Office. [47° 45.4183' N / 90° 18.756' W]
- 129.5 Anderson's Rest. Rest area, no facilities. [47° 46.307' N / 90° 15.244' W]
- 130.8 Durfee Creek. Rest area, no facilities. [47° 46.599' N / 90° 13.519' W]
- 131.0 County Road 67. Rest area and primitive campsite. Limited space between highway and Lake. No facilities. [47° 46.612' N / 90° 13.322' W]
- 131.3 Knapp's Shore. Rest area, no facilities. [47° 46.639' N / 90° 12.919' W]
- 131.6 Olson Shore. Rest area, no facilities. [47° 46.593' N / 90° 12.524' W]
- 133.7 DOT Land. Rest area, no facilities. [47° 47.266' N / 90° 10.519' W]
- 134.8 Kadunce River Wayside Rest. Rest area, no facilities. Highway 61 Wayside Picnic area. Limited 6 hour parking. Superior Hiking Trail Access. [47° 47.608' N / 90° 9.278' W]
- 136.2 Lake Walk South. Rest area and primitive campsite. No facilities. Superior Hiking Trail Access. [47° 47.741' N / 90° 7.452' W]



- 141.8 Alden's Beach. Rest area, no facilities. Rock cliffs on each side of cobble-sand beach. [47° 49.181' N / 90° 1.342' W]
- 144.9 Town of Hovland. Trailer access, rest area, parking. No facilities. Cement pier and "The Ol' Dog Trail" historical marker at this location. [47° 50.335' N / 89° 58.196' W]
- 146.7 Horseshoe Bay Public Water Access. Rest area, trailer access and dock, parking and facilities. [47° 51.047' N / 89° 56.208' W]
- 146.8 Horseshoe Bay Public Land. Rest area and primitive, dispersed camping. [47° 51.004' N / 89° 55.951' W]
- 150.0 Arlo's Stop. Rest area and primitive camping. No facilities. [47° 52.138' N / 89° 52.929' W]
- 150.0 Antonia's Stop. Rest area and primitive camping. No facilities. [47° 52.055' N / 89° 52.007' W]
- 150.6 Reservation River Road. Rest area, no facilities. Small cobble beach with good landing area. Limited daytime parking. [47° 52.463' N / 89° 52.238' W]
- 162.6 Grand Portage Marina. Owned and operated by Grand Portage Indian Reservation. Trailer access, parking fee, camping, facilities. [47° 57.353' N / 89° 41.370' W]
- 162.8 Grand Portage National Monument. Day-use area, parking. No camping. Information at Heritage Center to the west of stockade. [47° 57.694' N / 89° 41.070' W]
- 164.2 Hat Point Marina. Owned and operated by Grand Portage Indian Reservation. Parking fee, camping, facilities. Ferry for Isle Royale departs from this location. [47° 57.747' N / 89° 39.126' W]
- 177.0 Tip of Pigeon Point. Emergency landing only. No camping or facilities. Landing may be difficult. CAUTION: This entire area is ecologically sensitive.
- 174.0 Pigeon River and Customs. The Highway 61 border-crossing bridge is located approximately one mile up from the mouth of the river. The main entrance of Grand Portage State Park is located just north of the highway near border crossing. This park is day-use only.

Caution: No public landing areas next 10 miles.
Note: Use of non-public areas within Grand Portage Reservation, without permission, is prohibited.

END OF MAP SERIES